

A2

A

B

C

D

E

F

G

H

I

1

2

3

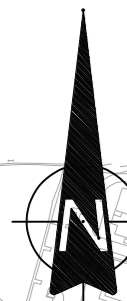
4

5

6

7

8



WESTWOOD BUSINESS PARK

WESTWOOD SITE

SCIENCE PARK

CANNON PARK SHOPPING CENTRE

WESTWOOD RESIDENTIAL AREA

CENTRAL CAMPUS EAST

CENTRAL CAMPUS WEST

GIBBET HILL SITE

Charter Avenue











Sir Henry Parkes Road

A45

Westwood Heath Road

Gibbet Hill Road

Key:

-  Vehicle access/egress points
-  Pedestrian Route
-  Pedestrian / cycle route
-  Footpath FP W164
-  Internal roads
-  Bus Rapid Transit / cycle / pedestrian route
-  Signal controlled pedestrian crossings
-  Uncontrolled pedestrian crossings
-  Bus Stop
-  Bus rapid transit stop

Note:

Not all pedestrian routes are shown, and locations are indicative.

01	20/07/06	NAS	PAS	PAS
FIRST ISSUE				
Issue	Date	By	Chkd	Appd

# ARUP

The Arup Campus, Blythe Gate, Blythe Valley Park  
Solihull, West Midlands B90 8AE  
T +44(0)121 213 3000 F +44(0)121 213 3001  
www.arup.com

Client

## THE UNIVERSITY OF WARWICK

Job Title

**MAIN CAMPUS MASTERPLAN  
OUTLINE PLANNING APPLICATION  
JUNE 2007**

Drawing Title

**MOVEMENT PLAN**

Scale at A2 N.T.S.

Plot ID PlotID

Drawing Status

**ILLUSTRATION ONLY**

Job No	Drawing No	Issue
<b>115438-00</b>	<b>C8015A</b>	<b>01</b>