

Information for Participants

Conference Venue

Zeeman Building, University of Warwick, Coventry, CV4 7AL, United Kingdom

The Zeeman Building is no **35** on the campus map. Check-in for the conference accommodation is in the Rootes Social Building (building no **49** on the campus map).

Travel

Note that the University is **not** in the town of Warwick (which is about 8 miles away), and it is **not** the same as Coventry University (which is a different university, located in the centre of Coventry). This is important when telling taxi drivers where you want to be (University of Warwick in Coventry).

How to get here: <http://www2.warwick.ac.uk/about/visiting/directions/>

Airports

To get to the University from **Birmingham** airport either

- (cheapest) take the train to Coventry (£3.30, 10 mins) and then the 12 bus (£1.50, 25 mins; exact fare must be paid to driver) or taxi (about £10, 15 mins - more if in the evening) to the University of Warwick
- (possibly slightly quicker, but expensive - about £30 for the half-hour ride) take a taxi from the airport to the University of Warwick.

London Heathrow has many more flights, and is about 2 hours away from Coventry either by bus (National Express <http://www.nationalexpress.com>) or by rail (via London). The bus option is simpler, and cheaper.

London Luton also has various international flights, and is under 2 hours from Coventry by bus (National Express).

East Midlands (near Nottingham) has some international flights, and has an (infrequent) National Express service to Coventry.

Buses from Coventry City Centre

Both bus service 12 and 12A run from the city centre bus station, Pool Meadow, out to the University Central Campus passing the Westwood campus en route (travel time approx. 25 minutes) – both display University of Warwick or Leamington as destination. Exit either at the UoW Gatehouse or main bus stop. These are operated by Travel Coventry (part of National Express) and timetable information can be found at www.travelcoventry.co.uk.

Travel Coventry buses do not usually give change so make sure you have the correct amount available before making your journey.

Stagecoach also provides a service that passes the University. The Unibus (U1) is a dedicated frequent bus service to Leamington and Sydenham that passes through campus. There is a second version of this route that passes through Kenilworth and is named the U2. For information on this service, please visit the Stagecoach website <http://www.stagecoachbus.com/warwickshire/>

Taxi

There is a taxi rank at the University. They are usually by Rootes Social, but with the works on the Piazza, the rank may be on Health Centre Road - if you are facing Costcutter, Health Centre Road is the second street on your left (the first is not really a street, rather the back entrance to the supermarket). Should you need to call a taxi, please find below 3 phone numbers: there are many others, this is just a sample.

- Central of Coventry 024 7633 3333
- City Cabs 024 7622 2222
- Trinity Street Taxis 024 7663 1631

Disclaimer: The Coventry taxis firms listed on this page are for your information. UoW does not endorse any particular taxi or minicab firms in Coventry and is not responsible for the facilities and services of companies listed.

Parking

Residential guests can park in car parks 7, 8 and 15, but vehicles can be left overnight only in car parks 7 and 15. An exit code for car park 15 must be obtained from Rootes Reception at check-in.

Road works: There will be road works on University Road from Tuesday 22 September which are likely to cause some disruption to taxis and buses, so please allow extra time.

Accommodation

Upon arrival, please check in the Rootes Social Building Reception for instructions (building no. 49). This is also the place to ask about car parking, left luggage, etc. Should you arrive after 23:00, please contact security on 02476 522083.

Workshop registration

Registration will take place

- on Sunday Sep 20 in the Rootes building atrium area between 15:00 and 21:00,
- on Monday Sep 21 in the main Atrium of the Zeeman building between 8:30 and 10:00.
- The rest of the week you can register in Zeeman B1.37, from 9:30 to 14:00.

Computing facilities

During the conference all attendees can connect to the conference network

WiFi at <https://wg-conf1.warwick.ac.uk>

Please note: support for raw smtp (outbound) traffic not assured. You have been assigned a personal user code, which you can find in your conference pack. If that really doesn't work, please try **login:** phhgae or phxgab; **password:** eccs09@Warwick via WiFi 'hotspot'.

Meals

During the conference, lunches and coffee/tea will be provided in the 'Street' on the ground floor of the Zeeman building.

On Sunday Evening, the Bar Fusion in Rootes Social Building will be open. Please note that a Sunday evening meal is not included in the conference registration fee nor in the accommodation package.

Monday through Friday evenings, those who are staying overnight can obtain dinner in Rootes Restaurant (included in DB&B rates); others wishing to join this dinner should enquire at the ground floor reception desk in Rootes Building for tickets.

The main Conference Dinner Wed evening will be on the top floor of Rootes.

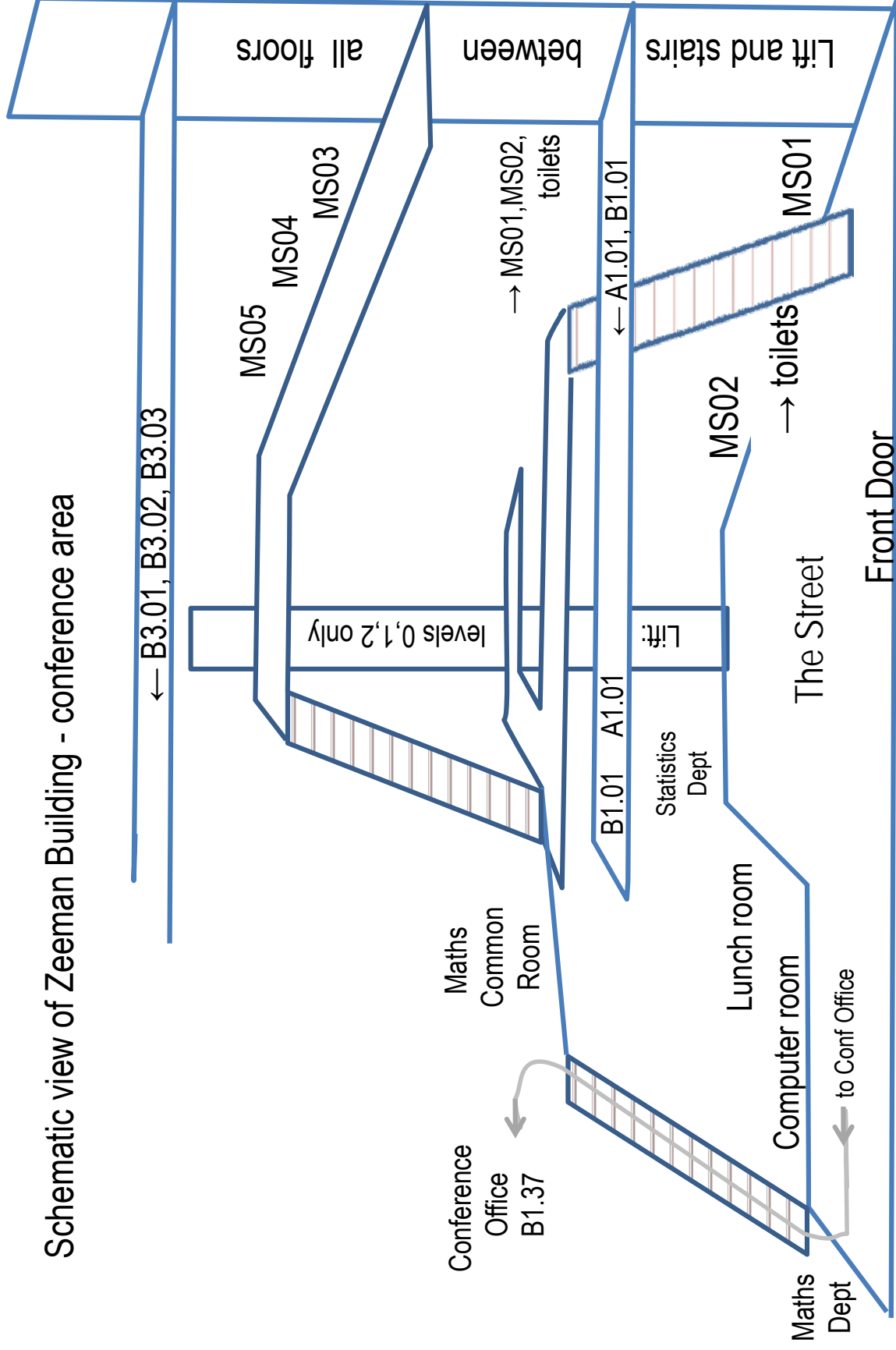
Messages

The telephone number for colleagues or family to leave an **urgent** message for you during office hours is 02476 151062.

Emergency numbers

Delegates in need of emergency assistance should contact Security on internal extension 22222 or 22083 (externally 024 76 522 222 or 024 76 522 083).

Schematic view of Zeeman Building - conference area

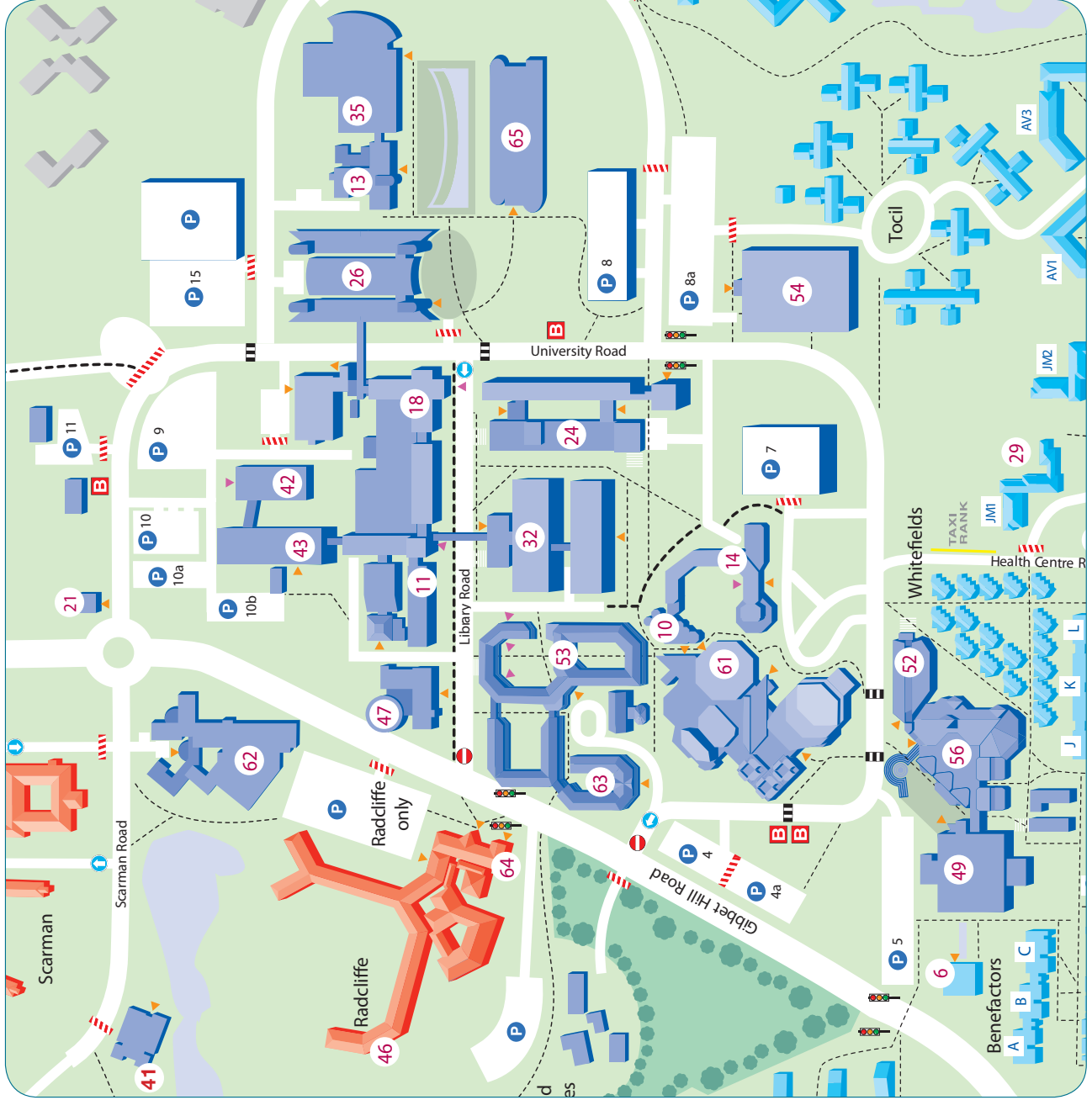




61. Warwick Arts Centre



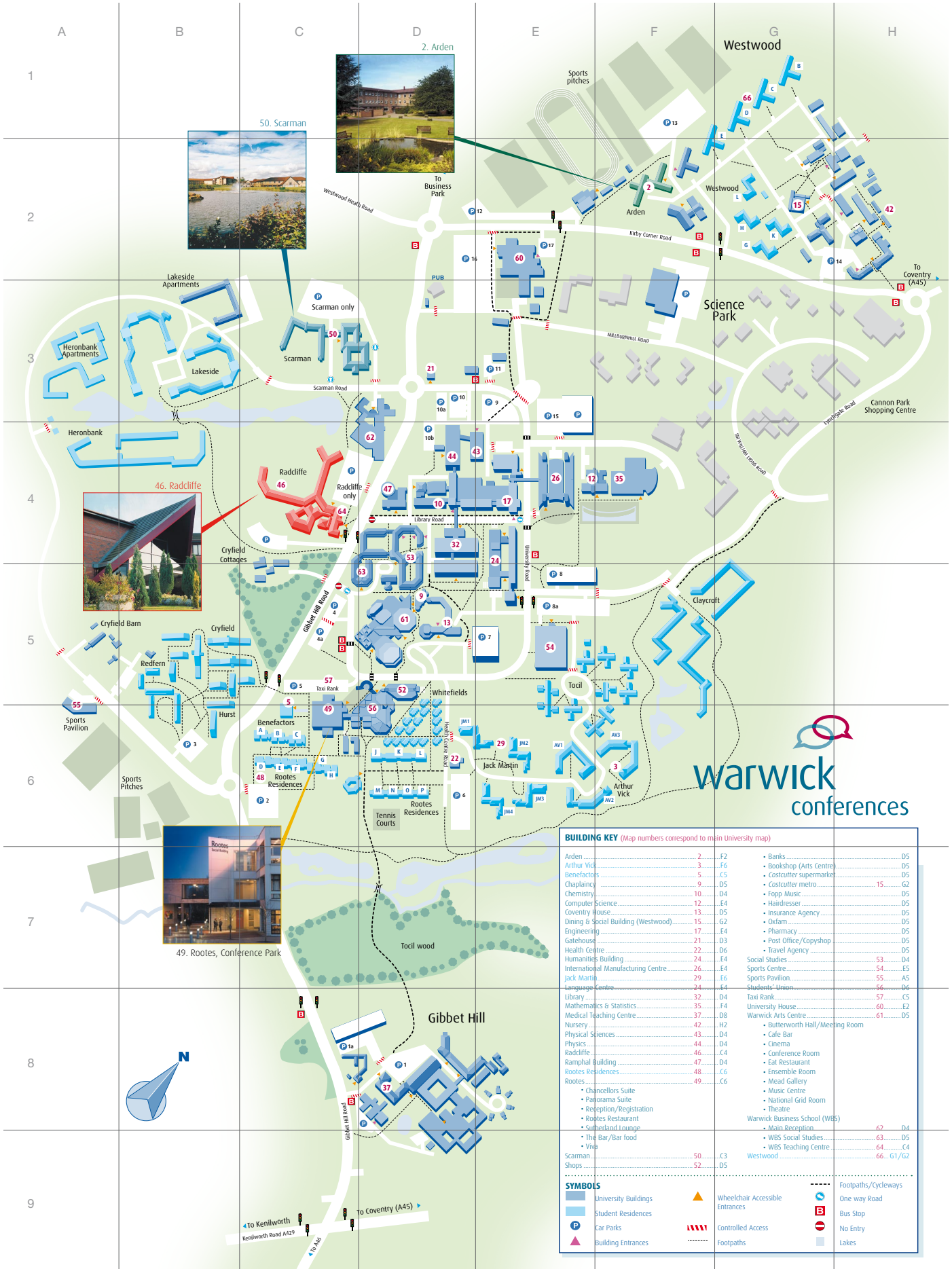
49. Roots Building, Conference Park



Building Key	
4	Arthur Vick
6	Benefactors
10	Chaplaincy
11	Sciences
13	Computer Science
14	Coventry House
18	Engineering
21	Gatehouse
22	Health Centre
24	Humanities Building
26	International Manufacturing Centre
29	Jack Martin
32	Library
35	Mathematics & Statistics
43	Physics
46	Radcliffe
47	Ramphal Building
49	Rootes
52	Retail Outlets
56	Banks
53	Social Studies
54	Sports Centre
56	Students' Union
61	Warwick Arts Centre
62	Warwick Business School (WBS)
63	Main Reception
63	WBS Social Studies
64	WBS Teaching Centre
65	International Digital Laboratory



35. Zeeman Building



warwick
conferences

BUILDING KEY (Map numbers correspond to main University map)

Arden	2	F2	• Banks	05
Arthur Vick	3	F6	• Bookshop (Arts Centre)	05
Benefactors	5	C5	• Costcutter supermarket	05
Chaplaincy	9	D5	• Costcutter metro	15, G2
Chemistry	10	D4	• Fopp Music	05
Computer Science	12	E4	• Hairdresser	05
Coventry House	13	D5	• Insurance Agency	05
Dining & Social Building (Westwood)	15	G2	• Oxfam	05
Engineering	17	E4	• Pharmacy	05
Gatehouse	21	D3	• Post Office/Copyshop	05
Health Centre	22	D6	• Travel Agency	05
Humanities Building	24	E4	Social Studies	53, D4
International Manufacturing Centre	26	E4	Sports Centre	54, E5
Jack Martin	29	E6	Sports Pavilion	55, A5
Language Centre	24	E4	Students' Union	56, D6
Mathematics & Statistics	35	F4	Taxi Rank	57, C5
Medical Teaching Centre	37	D8	University House	60, E2
Nursery	42	H2	Warwick Arts Centre	61, D5
Physical Sciences	43	D4	• Butterworth Hall/Meeting Room	
Physics	44	D4	• Cafe Bar	
Radcliffe	46	C4	• Cinema	
Ramphal building	47	D4	• Conference Room	
Rootes Residences	48	C6	• Eat Restaurant	
Rootes	49	C6	• Ensemble Room	
• Chancellors Suite			• Mead Gallery	
• Panorama Suite			• Music Centre	
• Reception/Registration			• National Grid Room	
• Rootes Restaurant			• Theatre	
• Sutherland Lounge			Warwick Business School (WBS)	
• The Bar/Bar food			• Main Reception	62, D4
• Vibia			• WBS Social Studies	63, D5
Scarman	50	C3	• WBS Teaching Centre	64, C4
Shops	52	D5	Westwood	66, G1/G2

SYMBOLS

University Buildings	Wheelchair Accessible Entrances	Footpaths/Cycleways
Student Residences	Controlled Access	One way Road
Car Parks	Footpaths	Bus Stop
Building Entrances		No Entry
		Lakes

