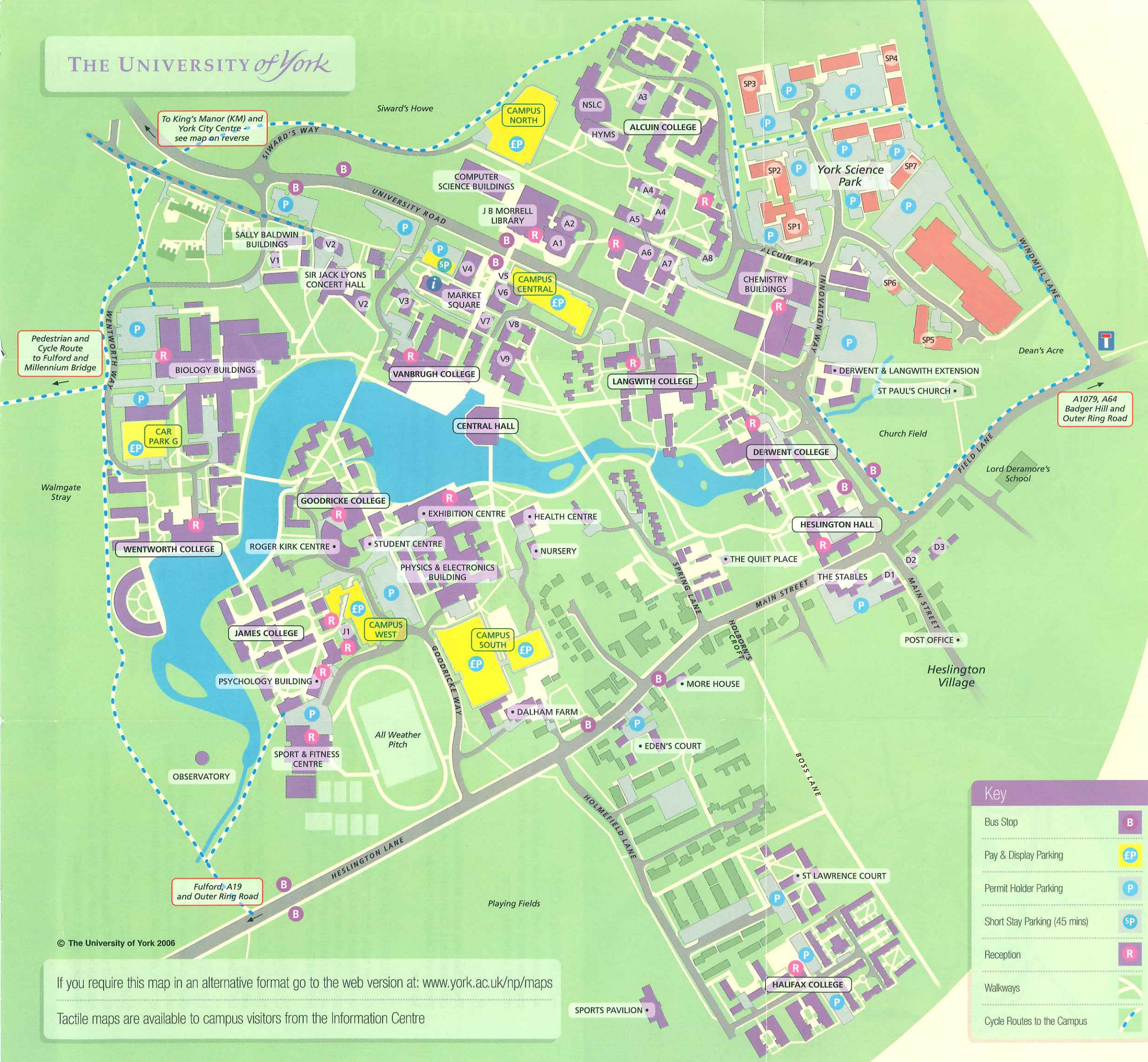


Main buildings eg **Central Hall** are marked on the map in full

Departments, offices, services and businesses are keyed according to which main building/buildings they are in or their college area eg **A5** indicates a building near Alcuin College.



- Accommodation Office
 - Admissions Offices
 - Alcuin A and B Block
 - Alcuin East Wing
 - Alcuin Research Resource Centre
 - Archaeology
 - Athletic Union
 - Biocentre
 - Biology
 - Borthwick Institute for Archives
 - Campus Copy & Print
 - Campus Services
 - Careers Service
 - Cash and Fees Office
 - Chaplains
 - Chemistry
 - Commercial Services
 - Communications Office
 - Computer Science
 - Computing Service
 - Conference Office
 - Counselling Service for Students
 - Development and Alumni Office
 - Disability Services
 - Economics and Related Studies
 - Educational Studies
 - Electronics
 - English and Related Literature
 - Enterprise and Innovation Office
 - Environment Department
 - Equal Opportunities Office
 - Franklin House
 - Genesis 1 - 5
 - Genesis 6
 - Graduate Schools Office
 - Graduate Students' Association
 - Grimston House
 - Health Economics, Centre for
 - Health Sciences
 - Helix House
 - Henry Wellcome Bdg
 - History of Art
 - History
 - Home Farm
 - Housing Policy, Centre for
 - Hull York Medical School
 - Information Centre
 - Innovation Centre
 - Institute for Research in the Social Sciences
 - International Office
 - IT Centre
 - Libraries
 - King's Manor, City Centre
 - Language and Linguistic Science
 - Language Teaching Centre
 - Lifelong Learning, Centre for
 - Management Studies
 - Mathematics
 - Medieval Studies
 - Music
 - Music Box Office
 - Nanocentre
 - National Science Learning Centre
 - Network Centre
 - Norwegian Study Centre
 - Personnel Office
 - Philosophy
 - Physics
 - Politics
 - Psychology
 - Raymond Burton Library
 - Sally Baldwin Bldgs 'Block B'
 - Security Centre
 - Seeborn Rowntree Building
 - Shops
 - Social Policy and Social Work
 - Social Policy Research Unit
 - Sociology
 - Sports
 - Stockholm Environment Institute (SEI)
 - Student Administration Building
 - Student Centre
 - Student Support Office
 - Students' Union
 - Theatre, Film and Television
 - Undergraduate Office
 - Women's Studies, Centre for
 - York Electronics Centre
 - York Health Economics Consortium
 - York Neuroimaging Centre
- Information Centre** *i*
 - Heslington Hall**
 - A4**
 - A7**
 - A5**
 - King's Manor KM**
 - Student Centre**
 - SP2**
 - Biology Buildings**
 - A2**
 - Market Square**
 - Market Square**
 - Careers and Counselling Building V8**
 - Market Square**
 - Wentworth College**
 - Chemistry Buildings**
 - Chemistry Buildings**
 - Helix House SP4**
 - Heslington Hall**
 - Computer Science Building**
 - Computing Service Building V6**
 - Helix House SP4**
 - Careers and Counselling Building V8**
 - Heslington Hall**
 - Sally Baldwin Buildings 'Block B' V1**
 - Economics Building A8**
 - Langwith College**
 - Physics/Electronics Building**
 - Langwith College**
 - Innovation Centre SP1**
 - Environment Building V4**
 - Sally Baldwin Buildings 'Block B' V1**
 - A3**
 - SP5**
 - SP6**
 - V7**
 - Wentworth College**
 - V3**
 - Alcuin College**
 - Seeborn Rowntree Building A6**
 - SP4**
 - J1**
 - Vanbrugh College**
 - Vanbrugh College**
 - D1**
 - Alcuin A and B Block A4**
 - HYMS Building**
 - SP1**
 - Alcuin A and B Block A4**
 - Heslington Hall**
 - SP3**
 - J B Morrell/Raymond Burton A1**
 - KM** See map on reverse
 - Language Centre V9**
 - Language Centre V9**
 - 5 Main Street D2**
 - Sally Baldwin Buildings**
 - Goodricke College**
 - King's Manor KM**
 - Music Buildings V2**
 - Sir Jack Lyons Concert Hall**
 - Helix House, SP4**
 - NSLC**
 - SP7**
 - 'New Building' D3**
 - Heslington Hall**
 - Derwent College**
 - Physics/Electronics Building**
 - Derwent College**
 - Psychology Building**
 - A1**
 - V1**
 - V5**
 - A6**
 - Market Square**
 - Seeborn Rowntree Building A6**
 - Alcuin A and B Block A4**
 - Wentworth College**
 - Sport and Fitness Centre**
 - Grimston House V3**
 - V7**
 - Student Centre**
 - Sally Baldwin Building, 'Block B' V1**
 - Student Centre**
 - York Science Park tbd**
 - Student Administration Building V7**
 - Grimston House V3**
 - Network Centre SP7**
 - Market Square**
 - BioCentre SP2**

Key	
Bus Stop	B
Pay & Display Parking	EP
Permit Holder Parking	P
Short Stay Parking (45 mins)	SP
Reception	R
Walkways	
Cycle Routes to the Campus	

LOCATION & CAMPUS MAP



THE UNIVERSITY of York

HESLINGTON, YORK YO10 5DD

www.york.ac.uk

Parking

Visitors should park in a general car park marked Campus North, Campus Central, Campus South, Campus West or Car Park G. Buy a Pay and Display ticket when charges apply. Infringement of car parking regulations may result in your vehicle being wheel clamped.

Personal property

The University does not accept responsibility for the loss of or damage to personal property and visitors are advised to keep their rooms locked at all times.

Security staff

Staff are on duty 24 hours a day to help in emergencies and provide information. Telephone 01904 434444.

Shops

Market Square near Vanbrugh College has a range of shops including a supermarket and bookshop.

Telephones

There are card and coin-box telephones in all colleges for out-going calls.

Travel

NYS Travel will assist with travel arrangements and bookings. Telephone (01904) 420207 (rail enquiries) or visit www.nyscorporate.co.uk

Accidents/Incidents

An accident, theft or other incident on University premises must be reported without delay to the nearest University porter.

Banks

There are four banks in Heslington Village, all with cash machines. Cash machines are also available at Vanbrugh College, Goodricke College and Market Square.

Conference and events

Concert halls, lecture theatres and seminar rooms at Heslington, the National Science Learning Centre and King's Manor are available for conferences and events through York Conference Park. Tel: 01904 432037 or visit www.yorkconferencepark.com

Disabled parking

There are disabled parking bays in every University car park. Please ensure disabled parking permits are visible.

Holiday accommodation

Contact Central Reservations for Bed and Breakfast and self-catering accommodation. Tel: 01904 434870 or visit www.york.ac.uk/campuservices/accom/

Medical attention

Contact the nearest porter who will arrange the appropriate medical help. Each porters' lodge is equipped with a first-aid box.

KING'S MANOR



B Bus

There is a regular bus service operating between the University and Acomb via the Railway Station (for Number 4) from Monday to Saturday between 06.25 and 23.50 approx every 10 minutes and on Sunday approx every 15 mins. **You must have the correct change to use the bus.** Journeys cost £1.50 single, £2.50 return.

P Car

The easiest route to the University is to take the outer ring road (A64 on the south and east sides of the city, A1237 round the north and west) to the junction with the Hull/Bridlington roads (A1079/A166). From this junction the route to the University is signposted.

Foot

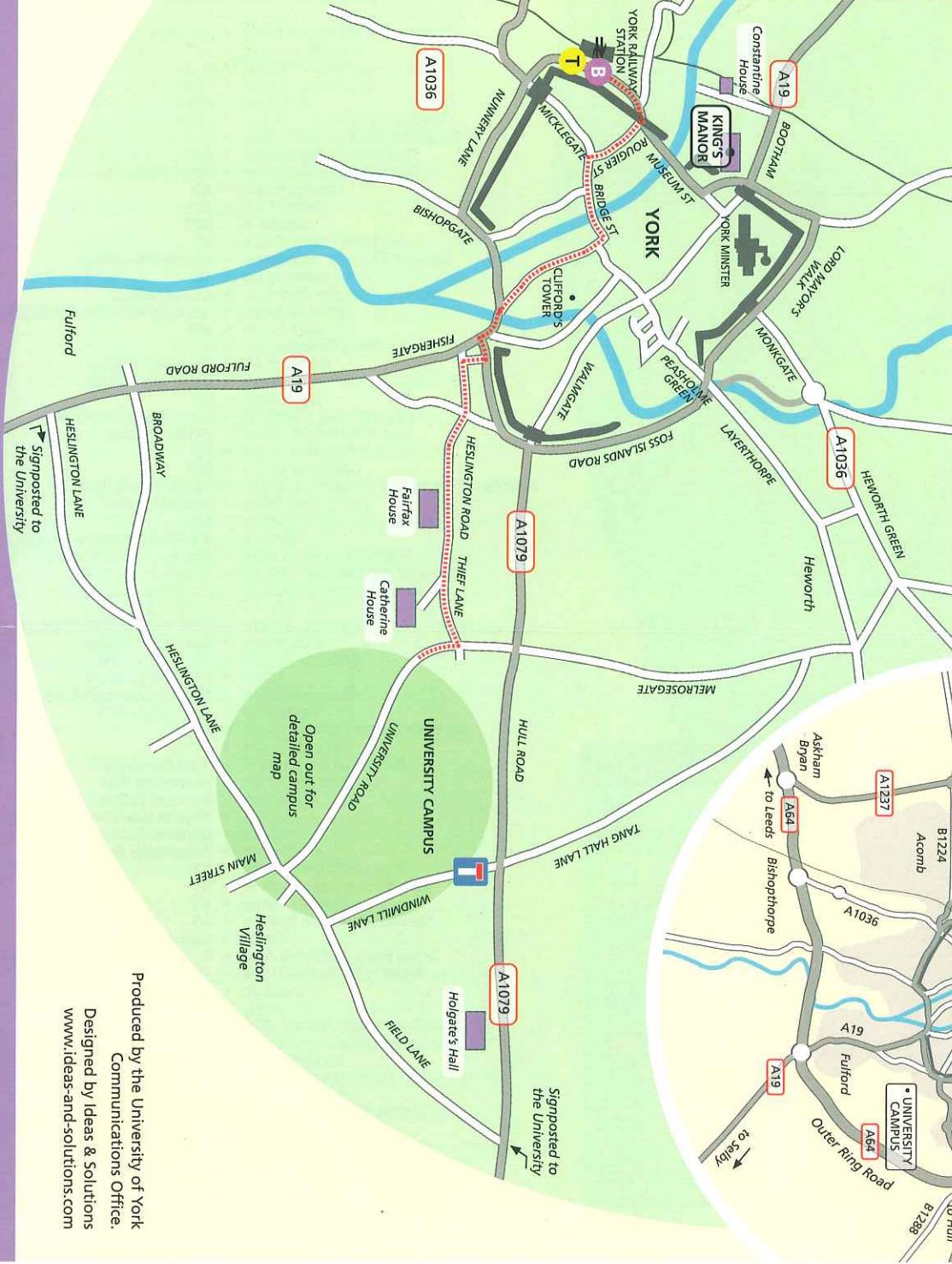
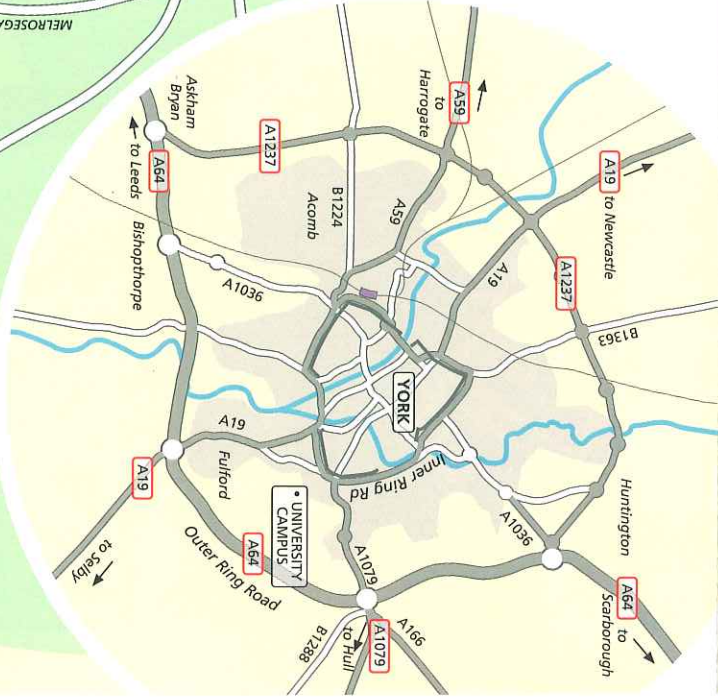
Following the walking route indicated on the map opposite, the railway and bus stations (Rougier Street) are about 2.5 miles (4km) from Heslington Hall.

T Taxi

A journey by taxi from the railway station to the University takes from 15 to 20 minutes and costs about £6.

CITY MAPS

How to get to the University



INFORMATION

INFORMATION

DIRECTIONS