
















## KEY TO SYMBOLS

- |   |   |   |   |
|---|---|---|---|
|  | Accommodation                             |  | Pay and display parking                                 |
|  | Main buildings                            |  | Multi-storey pay and display parking                    |
|  | Bus Stop                                  |  | Pay and display parking (Without accessibility parking) |
|  | Construction zones                        |  | Shopping on campus                                      |
|  | Information totem                         |  | Sustrans cycle route                                    |
|  | Male, female, disabled                    |  | Taxi rank   |
|  | Male, female, disabled (inc. baby change) |   |   |

Please visit [warwick.ac.uk/kcm/](http://warwick.ac.uk/kcm/) for updates on travel to, from and around campus.